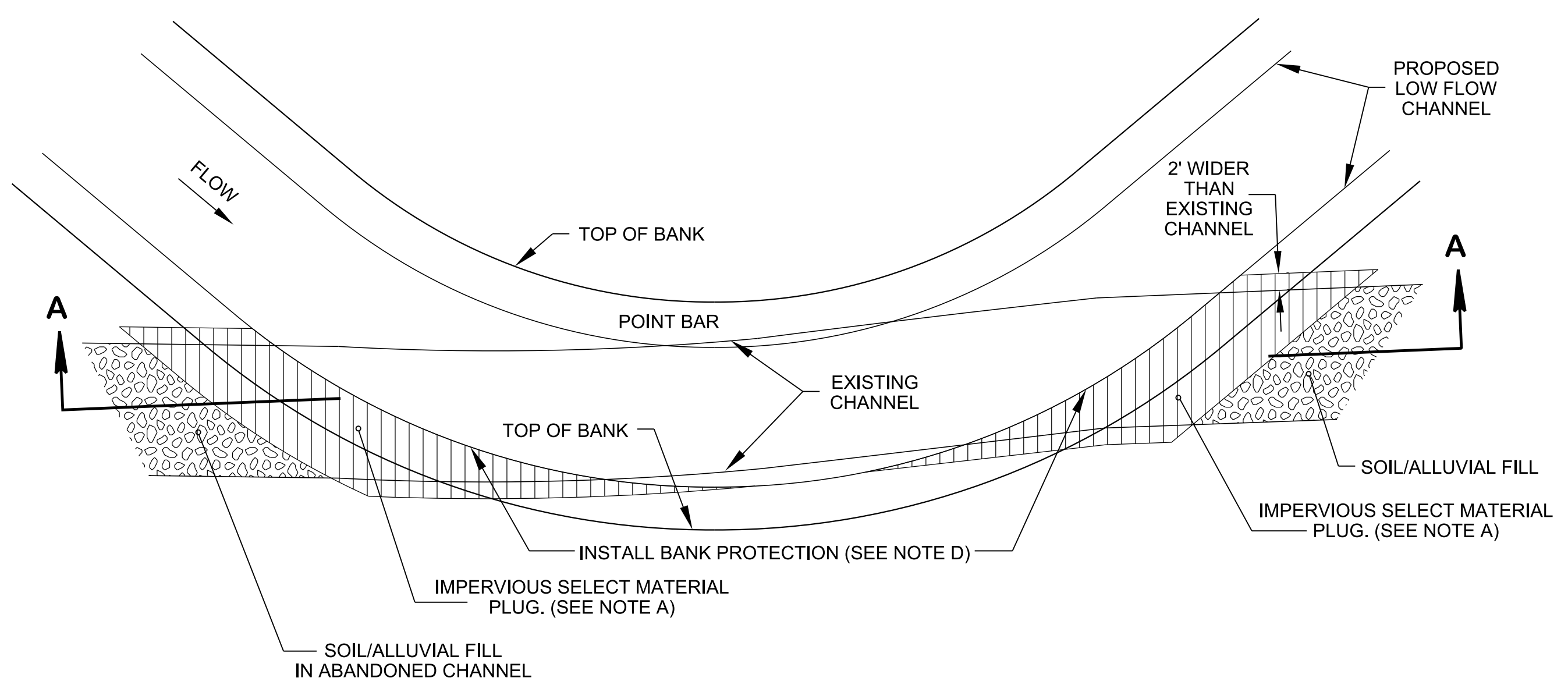


**SECTION A-A**

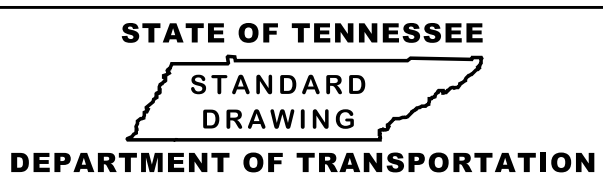


**PLAN VIEW**

**CLAY CHANNEL PLUG**

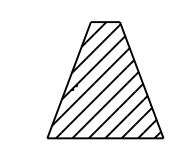
<b>CLAY CHANNEL PLUG NOTES</b>	
(A)	CLAY CHANNEL PLUGS ARE USED TO BLOCK ABANDONED SECTIONS OF CHANNEL WHEN A STREAM IS REALIGNED AND THE NEW CHANNEL INTERSECTS THE EXISTING CHANNEL. THE CLAY CHANNEL PLUG ALSO PREVENTS SUBSURFACE FLOW LOSS TO THE EXISTING CHANNEL.
(B)	PLACE IMPERVIOUS SELECT MATERIAL PLUG (CLAY, CRUSHED LIMESTONE, ETC., AS SPECIFIED) TO MAXIMUM DEPTH OF PROPOSED CHANNEL AND COMPACT WITH EXCAVATOR BUCKET IN 6-INCH LIFTS.
(C)	PLACE MINIMUM OF 4 INCHES OF TOPSOIL ON STREAM BANKS AND TILL INTO SURFACE OF PLUG, SEED WITH TEMPORARY AND PERMANENT SEED MIXES, AND MULCH LIGHTLY WITH STRAW.
(D)	FOR SHORT-TERM BANK PROTECTION, MULCH SEEDED STREAM BANKS LIGHTLY WITH STRAW AND INSTALL COIR EROSION CONTROL BLANKETS.
(E)	FOR LONG-TERM BANK PROTECTION, INSTALL BANK STABILIZATION (VANE, WOODYTOE, GEOLIFTS, ETC., AS SPECIFIED) AND PLANT WITH WOODY VEGETATION (LIVE STAKES, BRUSH LAYERING, ROOTED PLANTS, ETC., AS SPECIFIED).
(F)	PAYMENT FOR THE CLAY CHANNEL PLUG SYSTEM SHALL BE PAID FOR UNDER THE FOLLOWING ITEM NUMBER: 203-15.03, COMPACTED CLAY, C.Y.

MATERIAL SHOWN ARE ONLY A GRAPHICAL REPRESENTATION AND DO NOT DEPICT THE ACTUAL DEPTH OR QUANTITY OF MATERIALS TO APPROPRIATELY CONSTRUCT OR STABILIZE THE CHANNEL.



**CLAY CHANNEL PLUG**

STREAM MITIGATION PLAN LEGEND:



CLAY CHANNEL PLUG

4/20/2020 9:06:45 AM C:\Users\jj00547\Desktop\10-103 Natural Stream Design -- EP\DNSD31-20200501.dgn

NOT TO SCALE